

**FISHERIES MANAGEMENT ACT 1994**

Section 194

Declaration of Aquatic Reserves

I, EDDIE OBEID, do by this notification declare the following aquatic reserves under section 194 of the Fisheries Management Act 1994:

- Barrenjoey Head;
- Boat Harbour;
- Bronte-Coogee;
- Cabbage Tree Bay;
- Cape Banks; and
- Narrabeen Head.

Descriptions of the boundaries of these aquatic reserves, including maps of the areas, are specified in the schedule below. The coordinates referred to in the schedule are expressed in Mapping Grid Australia/Universal Transverse Mercator projection values.

This declaration will be effective from 31 March 2002.

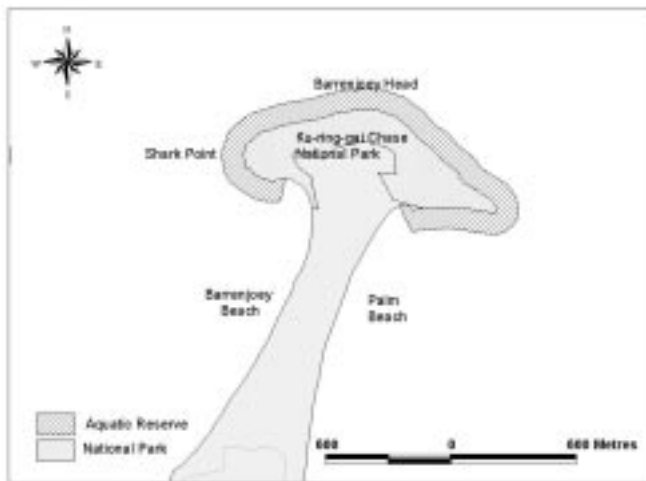
The Hon EDWARD OBEID, OAM, M.L.C.,  
Minister for Mineral Resources  
Minister for Fisheries

SCHEDULE

*Barrenjoey Head Aquatic Reserve*

Barrenjoey Head Aquatic Reserve includes the whole of the foreshore and waters from the mean high water mark at the northern end of Barrenjoey or Station Beach (at 33.34°51S/ 151.19°29E) to the mean high water mark at the northern end of Palm Beach (at 33.34°55S/ 151.19°49E), with the seaward boundary extending perpendicular from the mean high water mark to 100 metres offshore from the mean low water mark. See Map A.

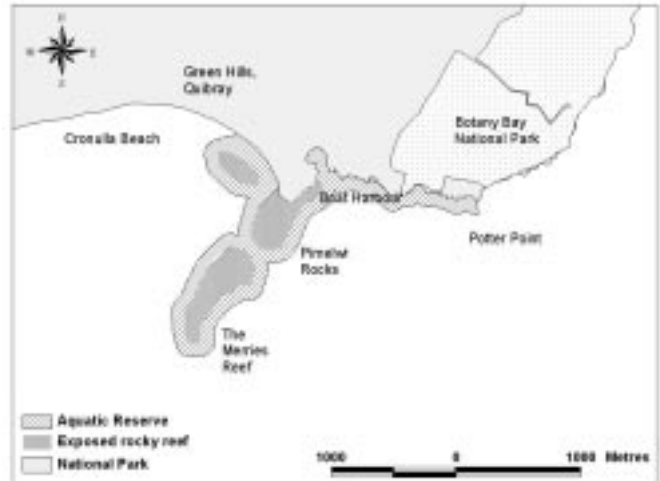
Map A – Barrenjoey Head Aquatic Reserve



*Boat Harbour Aquatic Reserve*

Boat Harbour Aquatic Reserve includes the whole of the foreshore and waters commencing at a point on Cronulla Beach (in the area known as Green Hills, Quibray) at the mean high water mark at 34.02° 18S/ 151.11°47E and extending 100 metres perpendicular to the reef at Merries Reef and Pimelwi Rocks, and then generally east and perpendicular to the mean high water mark and 100 metres from the mean low water mark to a point generally south of the three Sydney Water vents at Potter Point, then by the mean high water mark to the point of commencement. See Map B.

Map B - Boat Harbour Aquatic Reserve



*Bronte-Coogee Aquatic Reserve*

Bronte-Coogee Aquatic Reserve includes the whole of the foreshore and waters from the mean high water mark at the southern extremity of Bronte Beach (at 33.54° 17S/ 151.16°07E) to the mean high water mark at the rock baths at the northern end of Coogee Beach (at 33.55° 11S/ 151.15°36E), with the seaward boundary extending perpendicular from the mean high water mark to 100 metres offshore from the mean low water mark. See Map C.

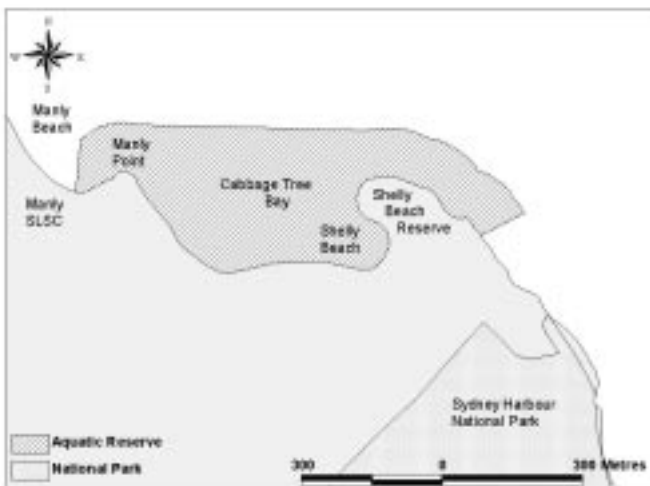
Map C – Bronte-Coogee Aquatic Reserve



*Cabbage Tree Bay Aquatic Reserve*

Cabbage Tree Bay Aquatic Reserve includes the whole of the foreshore and waters in the area bounded by a line commencing at the mean high water mark at the southern end of Manly Beach (at 33.47°58S/ 151.17°27E), and extending north for 100 metres from the mean low water mark, and then 100 metres perpendicular to the low water mark at a point off the northern-most point of Manly Point, then generally east to a point 100 metres north of the northern-most point of the eastern headland of Cabbage Tree Bay, then 100 metres perpendicular to the low water mark at a point of the northern end of the carpark adjacent to Shelly Beach Reserve, then to the mean high water mark at the northern end of that carpark (at 33.48°01S/ 151.17°56E), then by the mean high water mark to the point of commencement. See Map D.

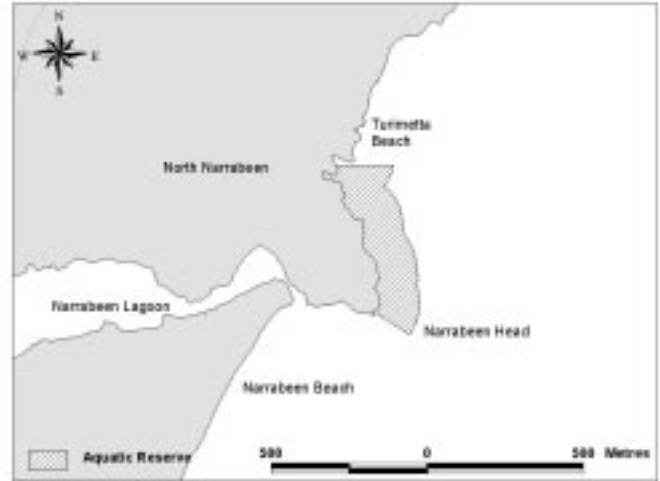
Map D – Cabbage Tree Bay Aquatic Reserve



*Narrabeen Head Aquatic Reserve*

Narrabeen Head Aquatic Reserve includes the whole of the foreshore and waters from the mean high water mark at the southern end of Turimetta Beach (at 33.42°02S/ 151.18°31E) to the mean high water mark at the western extremity of the rock baths at Narrabeen Head (at 33.42°14S/ 151.18°36E), with the seaward boundary extending perpendicular from the mean high water mark to 100 metres offshore from the mean low water mark. See Map F.


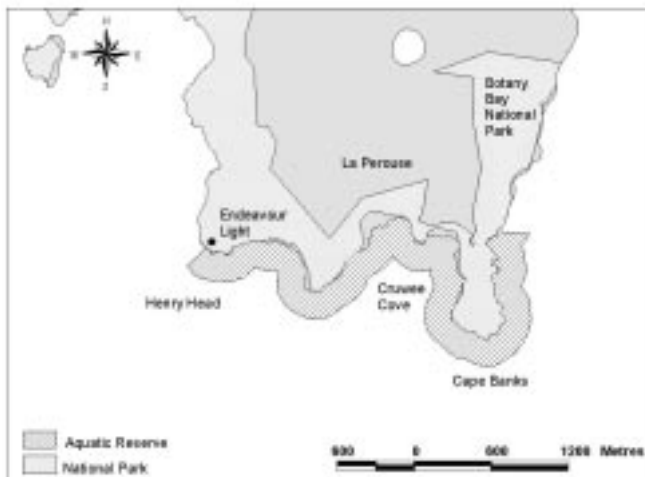
Map F – Narrabeen Head Aquatic Reserve



*Cape Banks Aquatic Reserve*

Cape Banks Aquatic Reserve includes the whole of the foreshore and waters from the mean high water mark at the eastern side of the bridge at Cape Banks (at 33.59°53S/ 151.14°56E) around the Cape to the mean high water mark at Endeavour Light at Henry Head (at 33.59°53S/ 151.14°18E), with the seaward boundary extending perpendicular from the mean high water mark to 100 metres offshore from the mean low water mark. See Map E.

Map E – Cape Banks Aquatic Reserve



NSW DPI  
See Aquatic Reserve Notification  
below for the activities prohibited in  
these aquatic reserves